
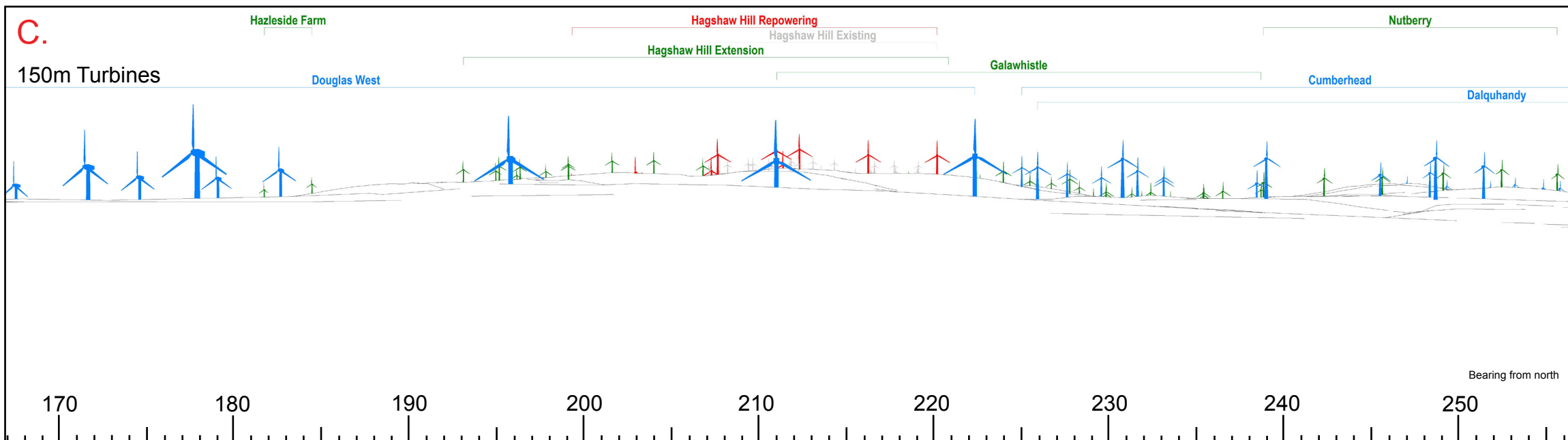
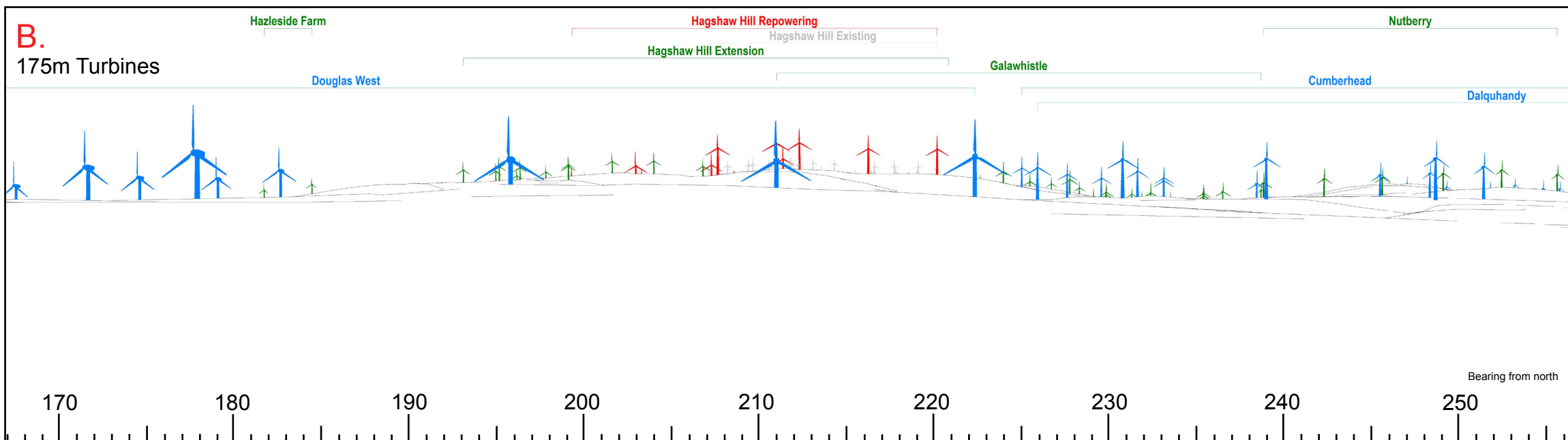
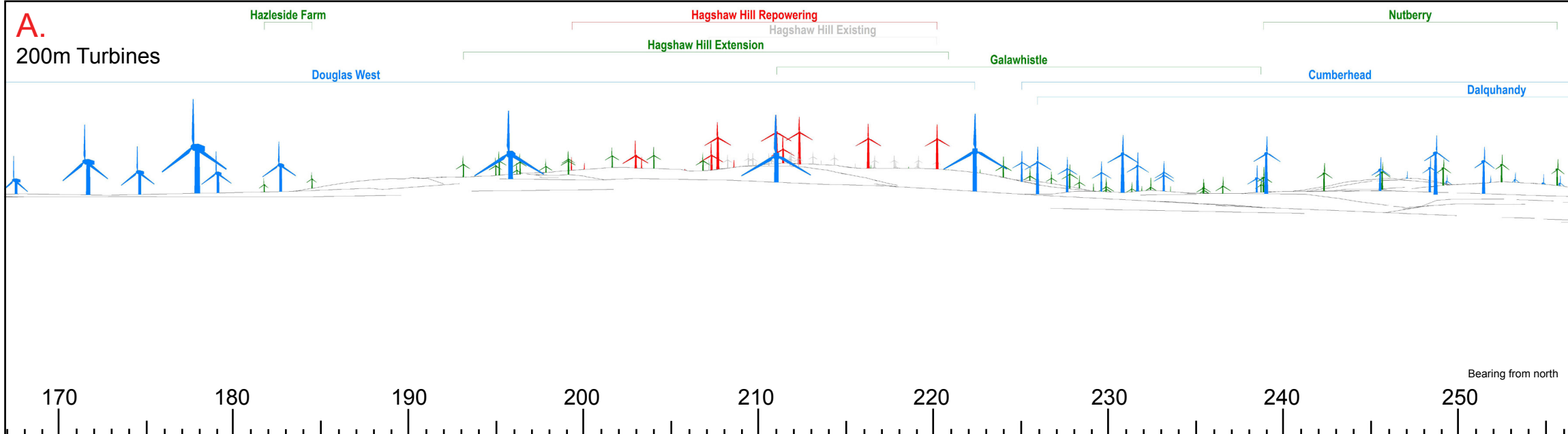


## Appendix 2.1 Comparative Wirelines

### Contents

- 1 – Comparative Wireframes Viewpoint 1: Braehead, Coalburn
- 2 – Comparative Wireframes Viewpoint 2: M74 Overbridge
- 3 – Comparative Wireframes Viewpoint 3: Monument at Douglas Castle
- 4 – Comparative Wireframes Viewpoint 5: A70 Rigside
- 5 – Comparative Wireframes Viewpoint 11: Cairn Kinney
- 6 – Comparative Wireframes Viewpoint 12: East of Glespin (on A70)
- 7 – Comparative Wireframes Viewpoint 16: Douglas

This page is intentionally blank.



**Viewpoint Information**





OS Reference: E 281527, N 634520

Viewpoint height: 250m (AOD)

Distance to nearest turbine: 3778m (T14)

Direction from site: Southwest


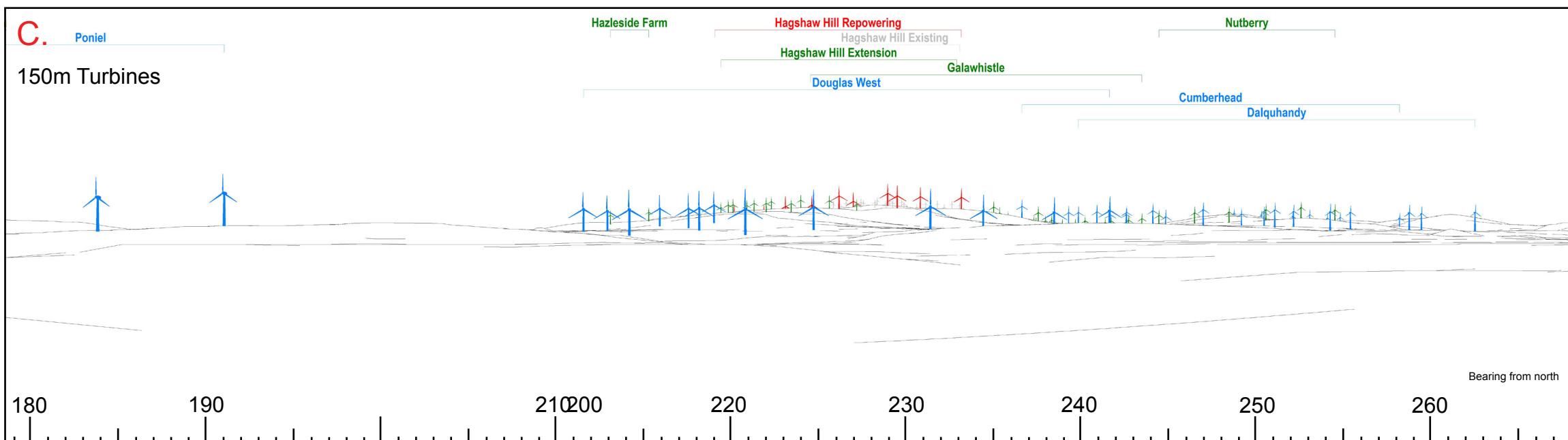
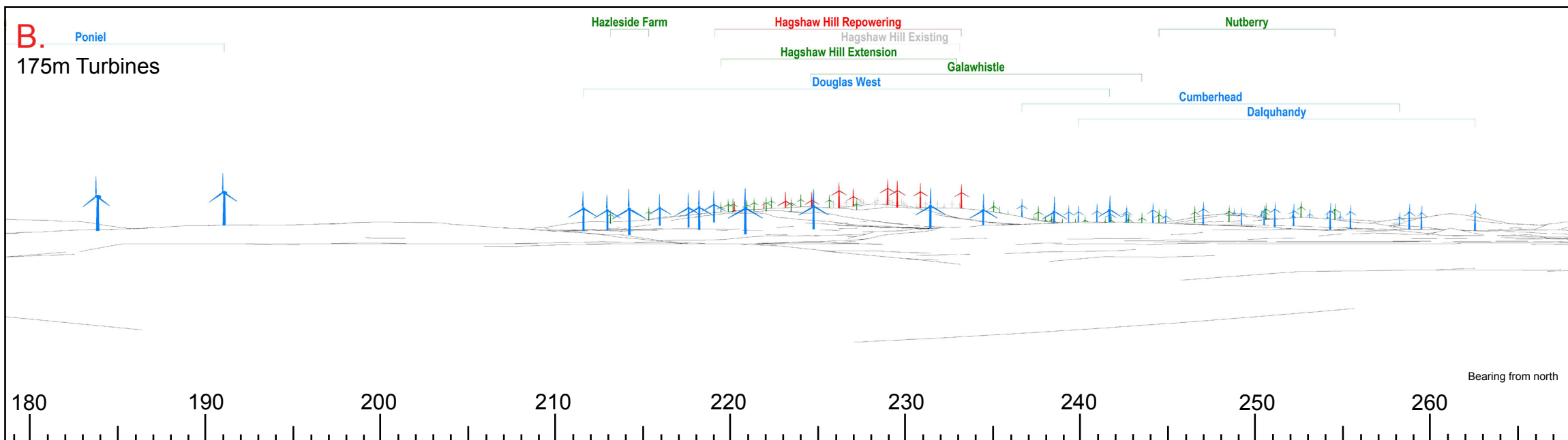
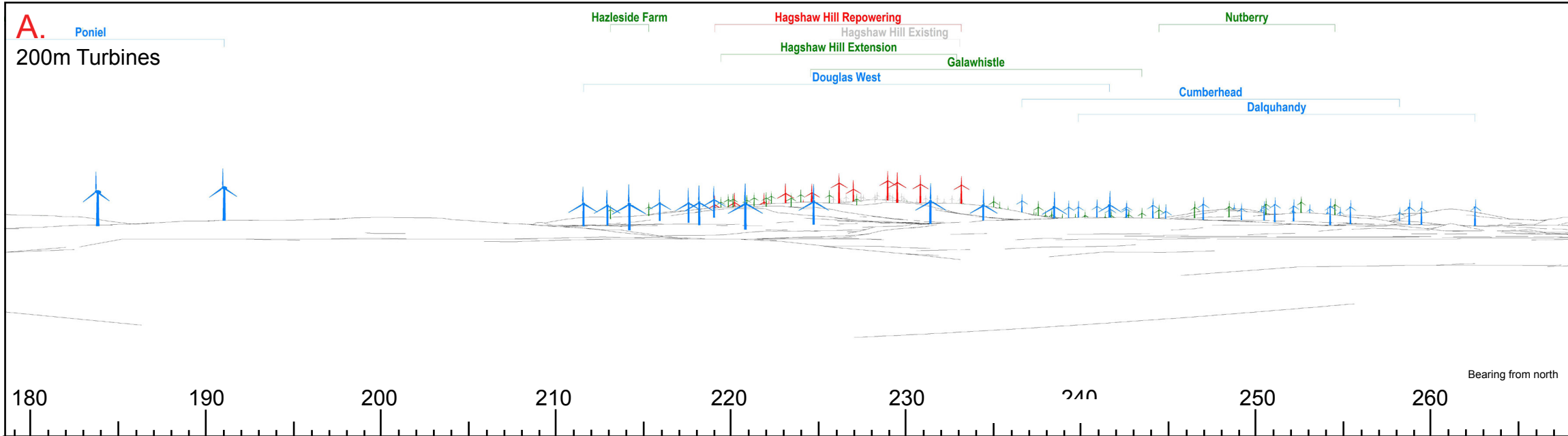
Angle of view: 90 degrees

-  Proposed Hagshaw Hill Repowering Turbines
-  Existing Hagshaw Hill Turbines
-  Operational & Under Construction Turbines
-  Consented Turbines

Produced By: SE	Ref: P18-0858.045	Rev: -
Approved By: DT	Date: 10/10/2018	





**Comparative Wireframes  
Viewpoint 1: Braehead, Coalburn**

HAGSHAW HILL REPOWERING



**Viewpoint Information**

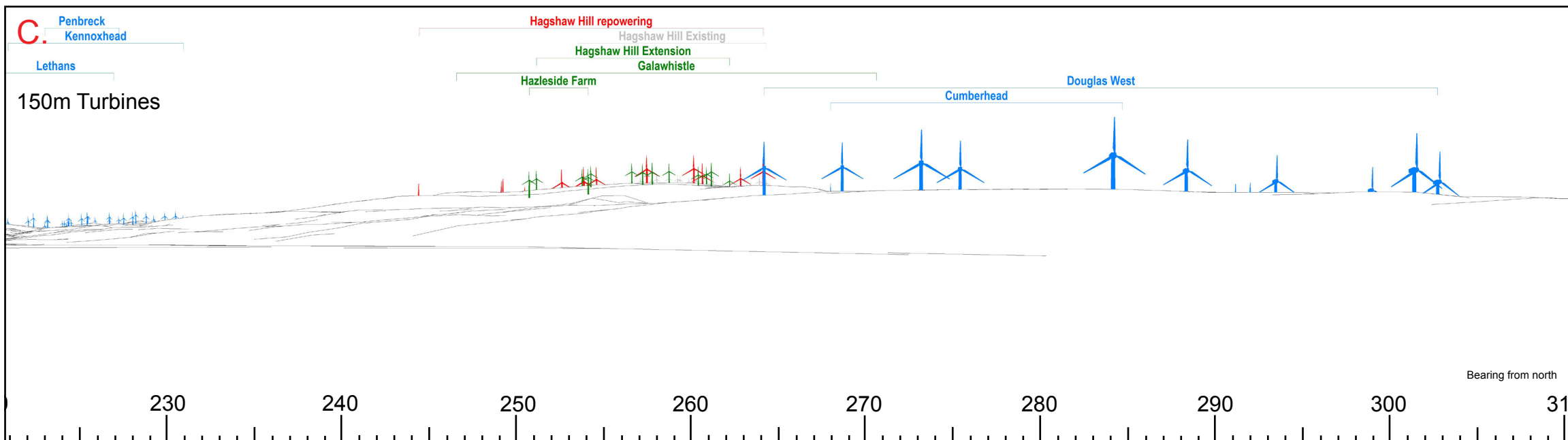
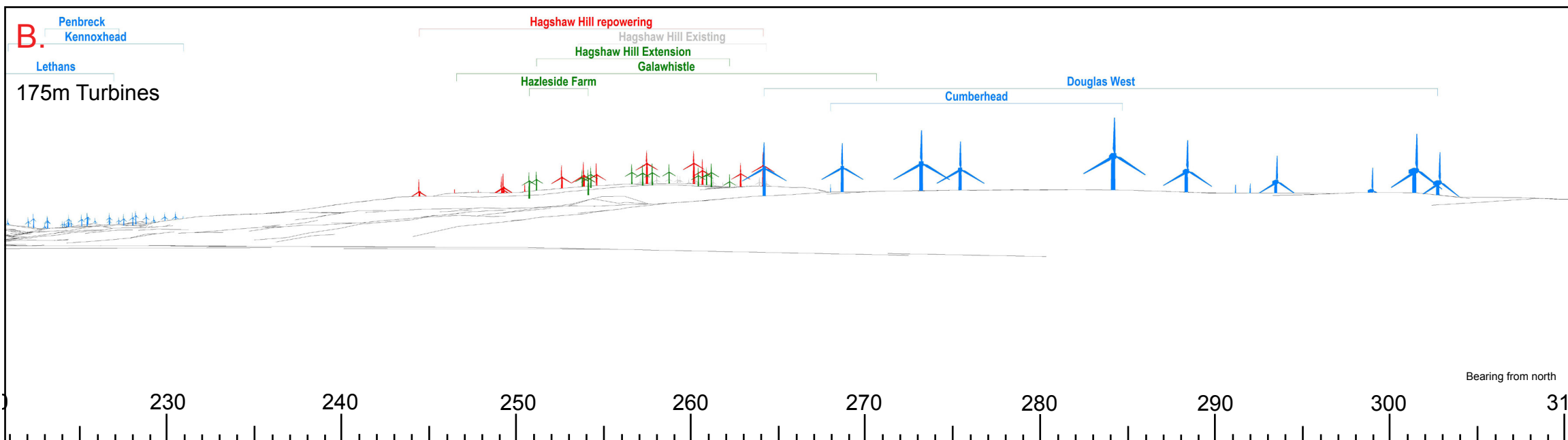
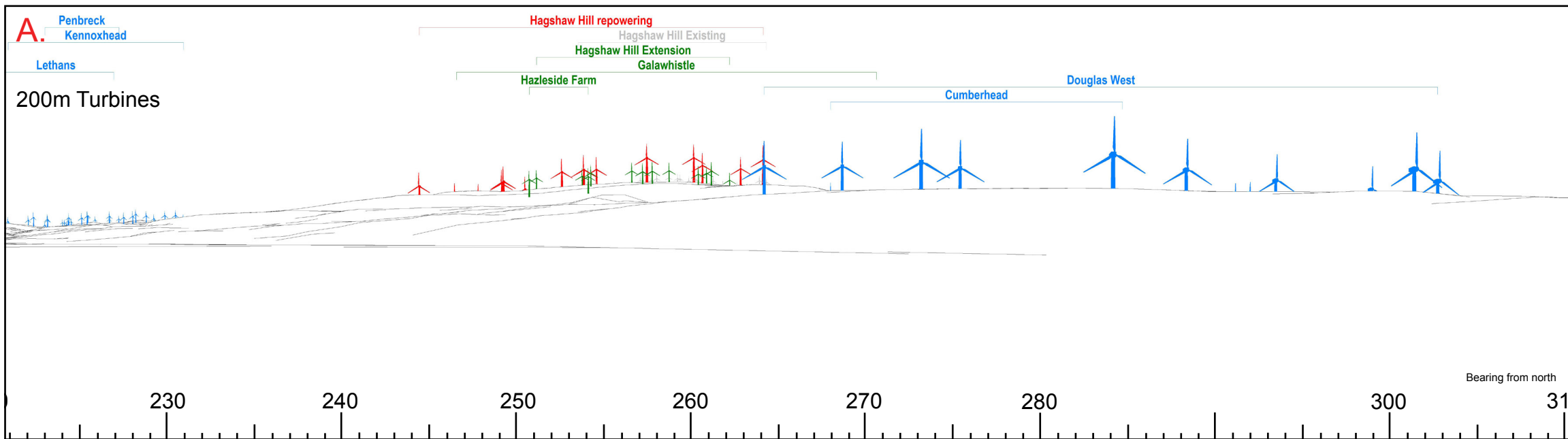
OS Reference: E 284424, N 635419  
 Viewpoint height: 208m (AOD)  
 Distance to nearest turbine: 6339m (T14)  
 Direction from site: Southwest  
 Angle of view: 90 degrees

-  Proposed Hagshaw Hill Repowering Turbines
-  Existing Hagshaw Hill Turbines
-  Operational & Under Construction Turbines
-  Consented Turbines

Produced By: SE	Ref: P18-0858.046	Rev: -
Approved By: DT	Date: 10/10/2018	

**Comparative Wireframes  
 Viewpoint 2: M74 Overbridge**

HAGSHAW HILL REPOWERING



**Viewpoint Information**





OS Reference: E 284112, N 631743

Viewpoint height: 189m (AOD)

Distance to nearest turbine: 4380m (T6)

Direction from site: West


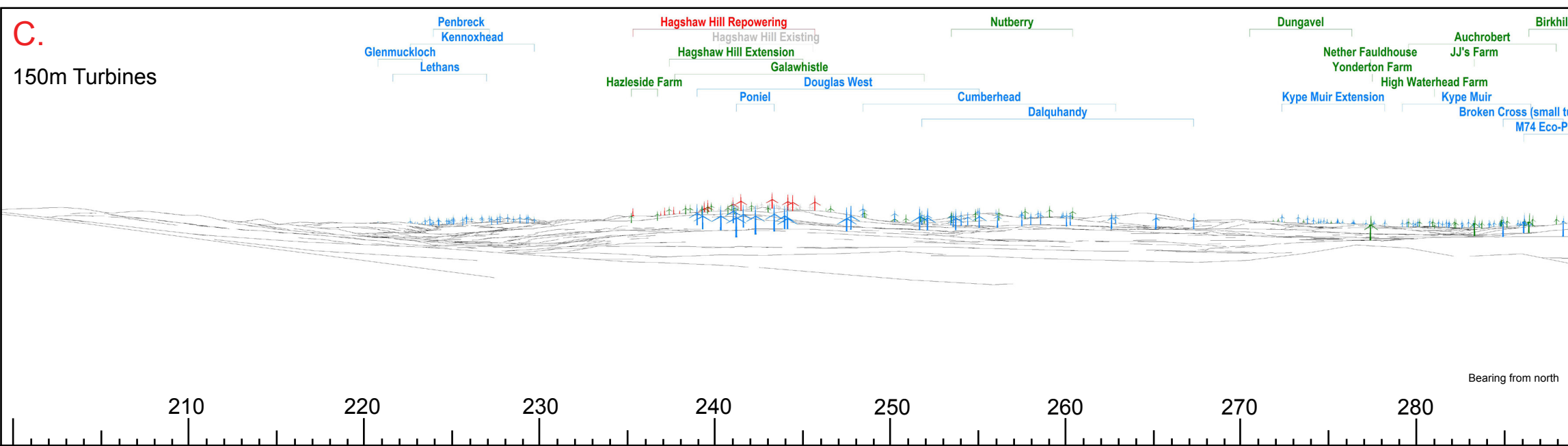
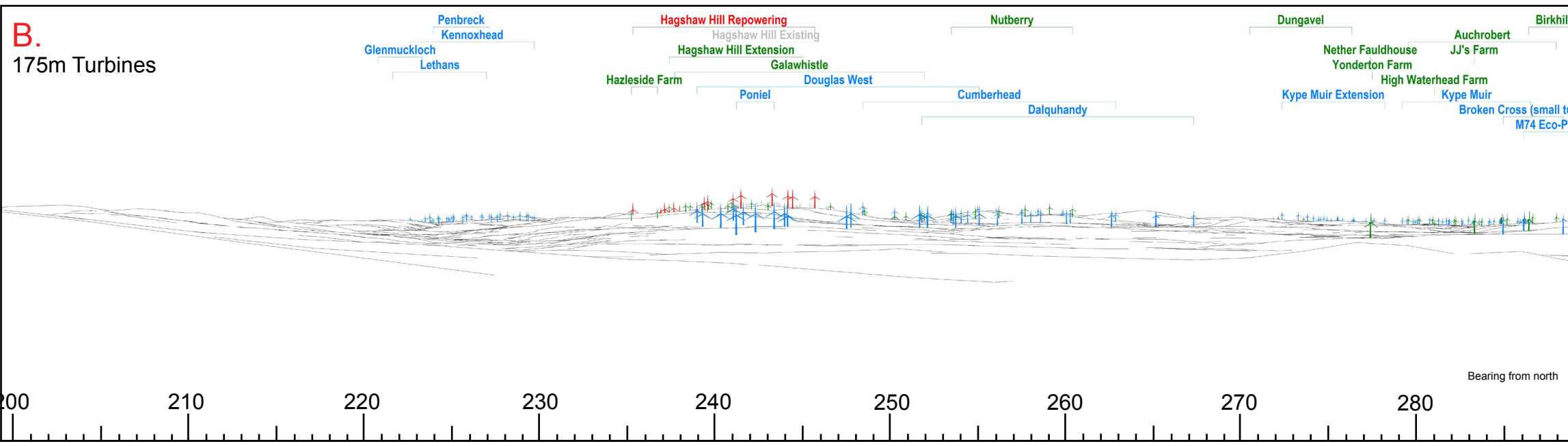
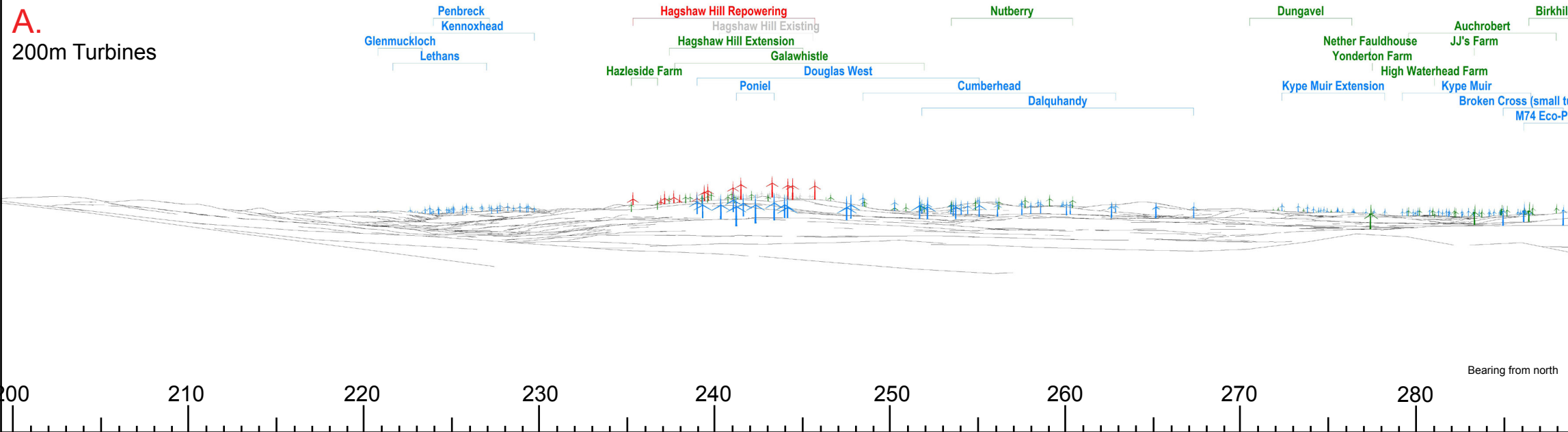
Angle of view: 90 degrees

-  Proposed Hagshaw Hill Repowering Turbines
-  Existing Hagshaw Hill Turbines
-  Operational & Under Construction Turbines
-  Consented Turbines

Produced By: SE	Ref: P18-0858.047	Rev: -
Approved By: DT	Date: 10/10/2018	

**Comparative Wireframes  
Viewpoint 3: Monument at Douglas Castle**

HAGSHAW HILL REPOWERING



**Viewpoint Information**





OS Reference: E 287708, N 635192

Viewpoint height: 240m (AOD)

Distance to nearest turbine: 9017m (T14)

Direction from site: West-southwest

Angle of view: 90 degrees

-  Proposed Hagshaw Hill Repowering Turbines
-  Existing Hagshaw Hill Turbines
-  Operational & Under Construction Turbines
-  Consented Turbines


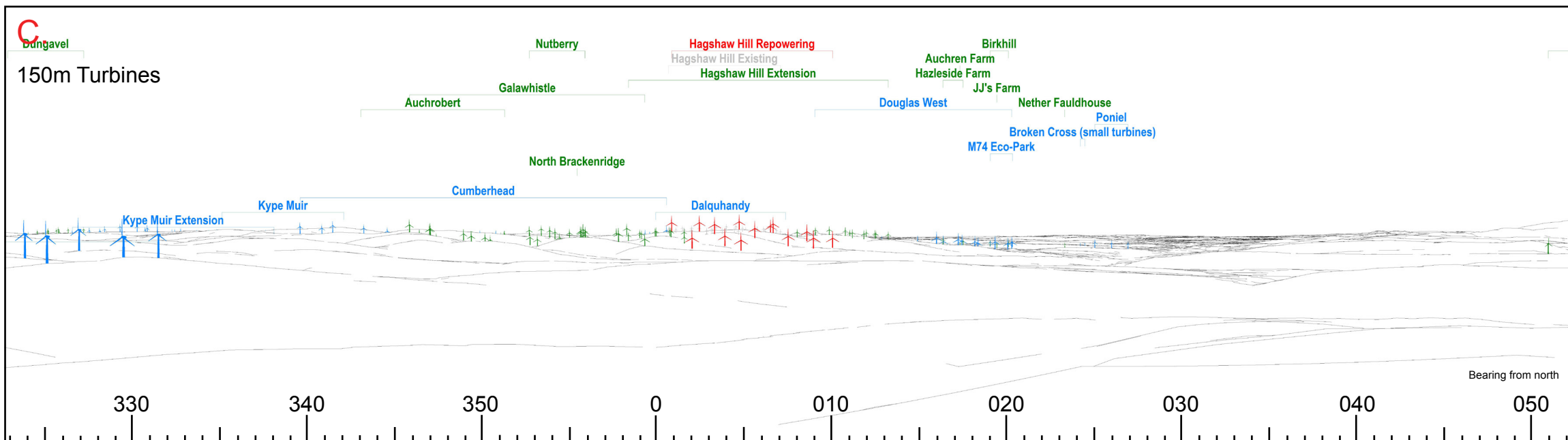
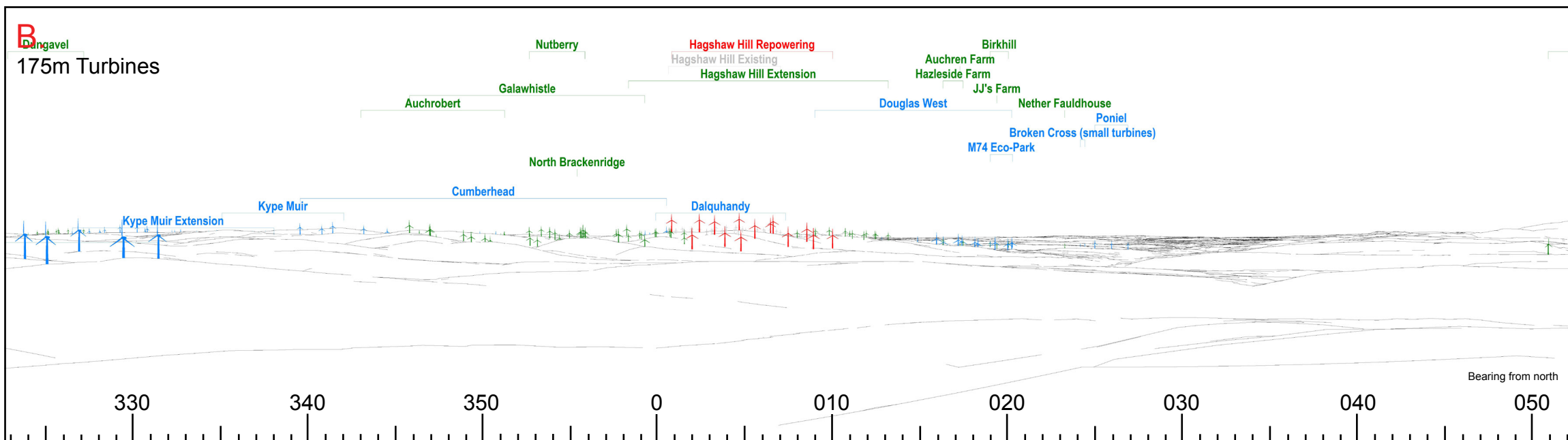
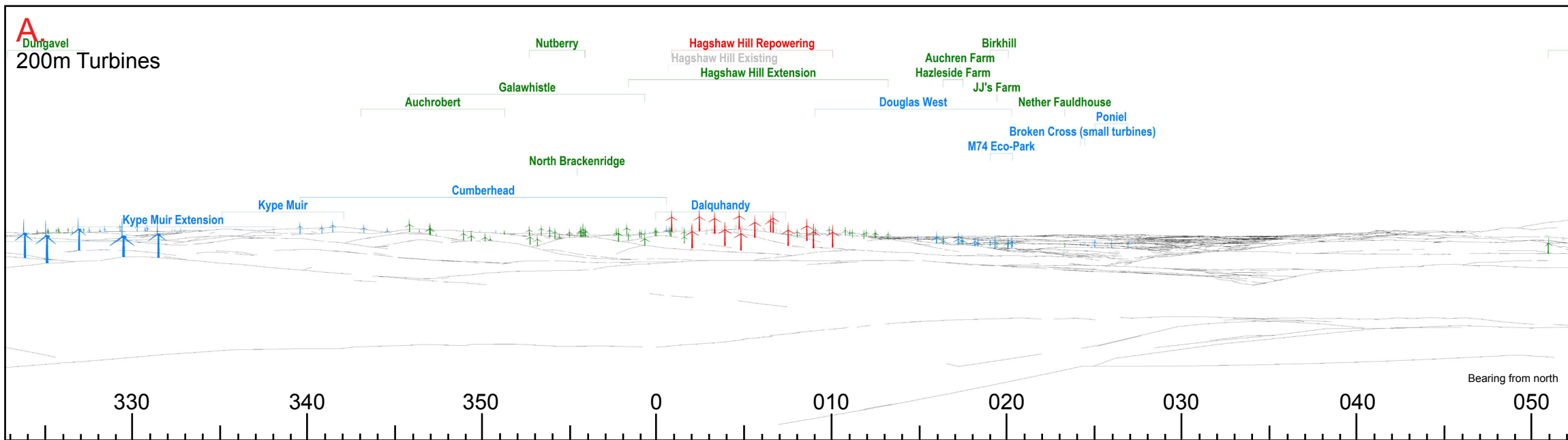
Produced By: SE	Ref: P18-0858.048	Rev: -
Approved By: DT	Date: 10/10/2018	

**Comparative Wireframes**  
**Viewpoint 5: A70 Rigside**

---





HAGSHAW HILL REPOWERING





**Viewpoint Information**

OS Reference: E 278468, N 621429  
 Viewpoint height: 489m (AOD)  
 Distance to nearest turbine: 8136m (T1)  
 Direction from site: North  
 Angle of view: 90 degrees


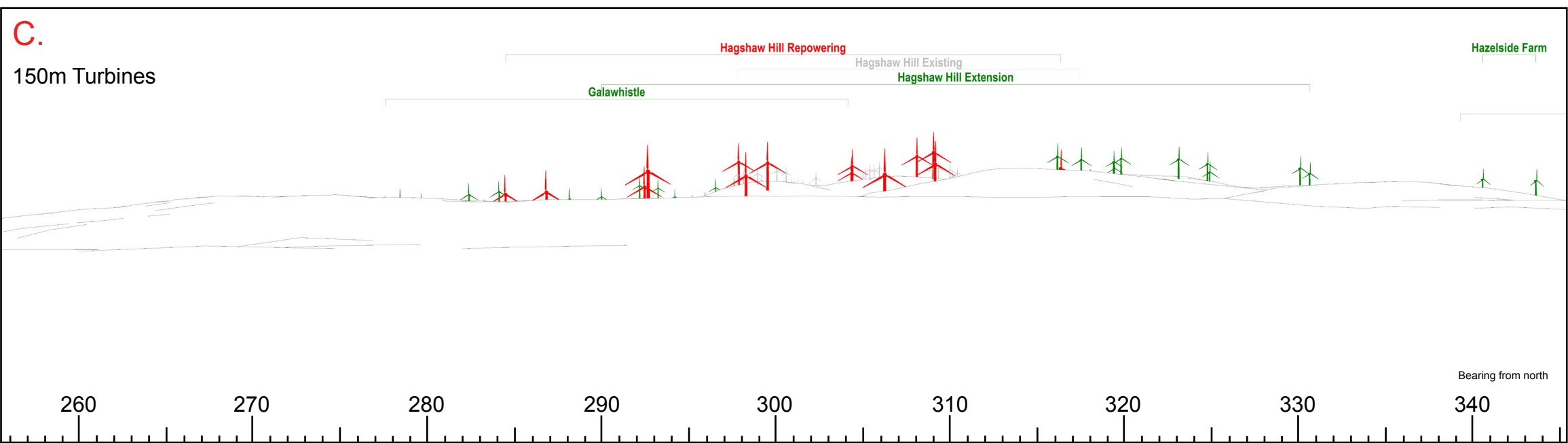
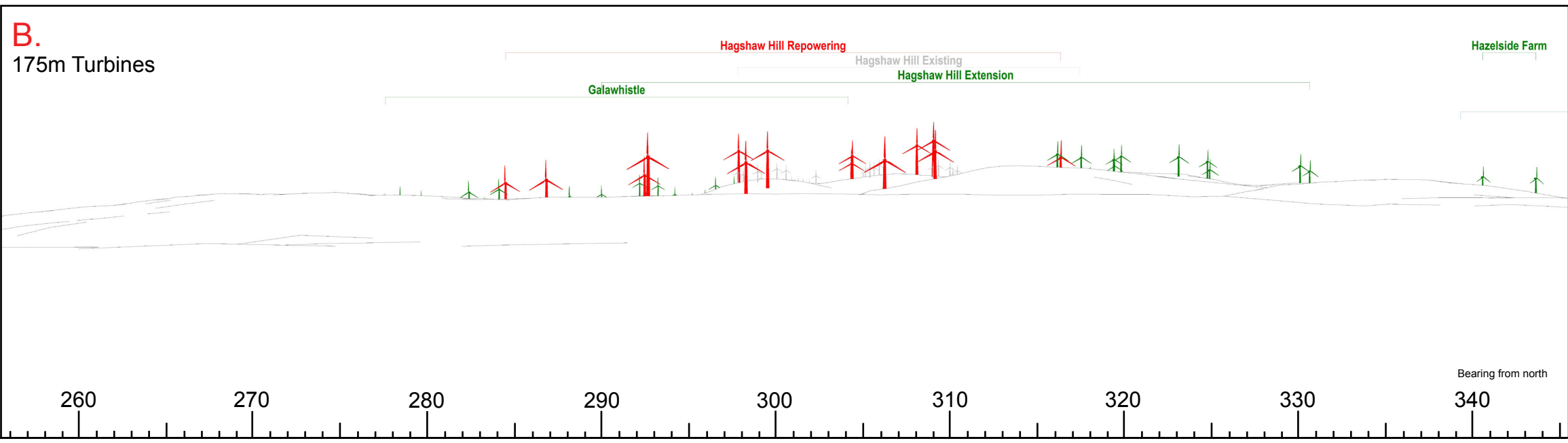
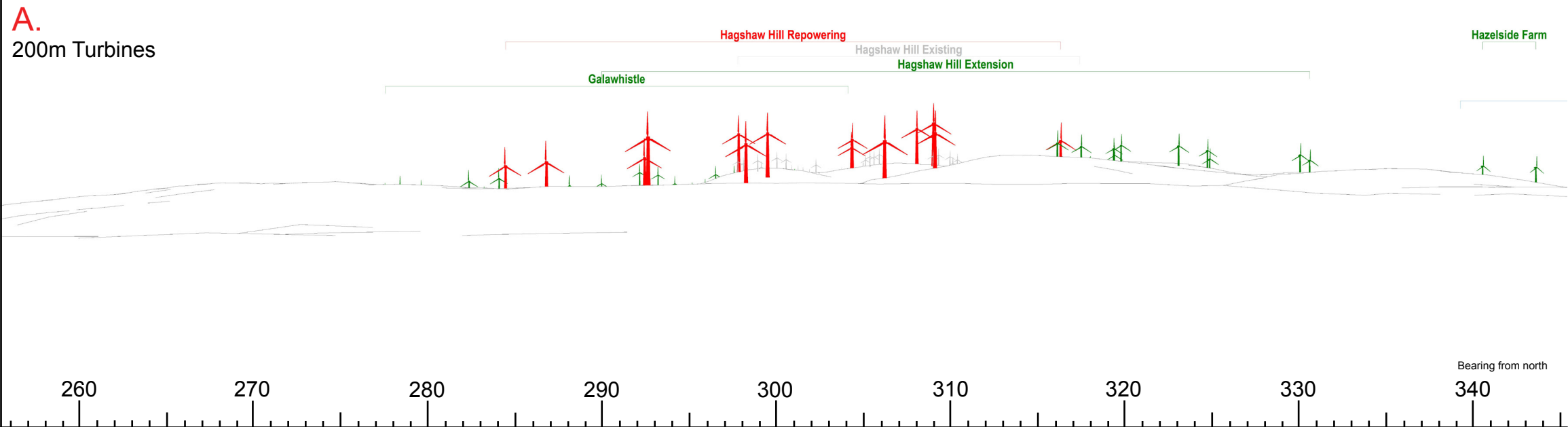
-  Proposed Hagshaw Hill Repowering Turbines
-  Existing Hagshaw Hill Turbines
-  Operational & Under Construction Turbines
-  Consented Turbines

Produced By: SE	Ref: P18-0858.049	Rev: -
Approved By: DT	Date: 10/10/2018	

**Comparative Wireframes**  
**Viewpoint 11: Cairn Kinney**





---

HAGSHAW HILL REPOWERING



**Viewpoint Information**

OS Reference: E 282035, N 628719  
 Viewpoint height: 205m (AOD)  
 Distance to nearest turbine: 2463m (T3)  
 Direction from site: West-Northwest  
 Angle of view: 90 degrees

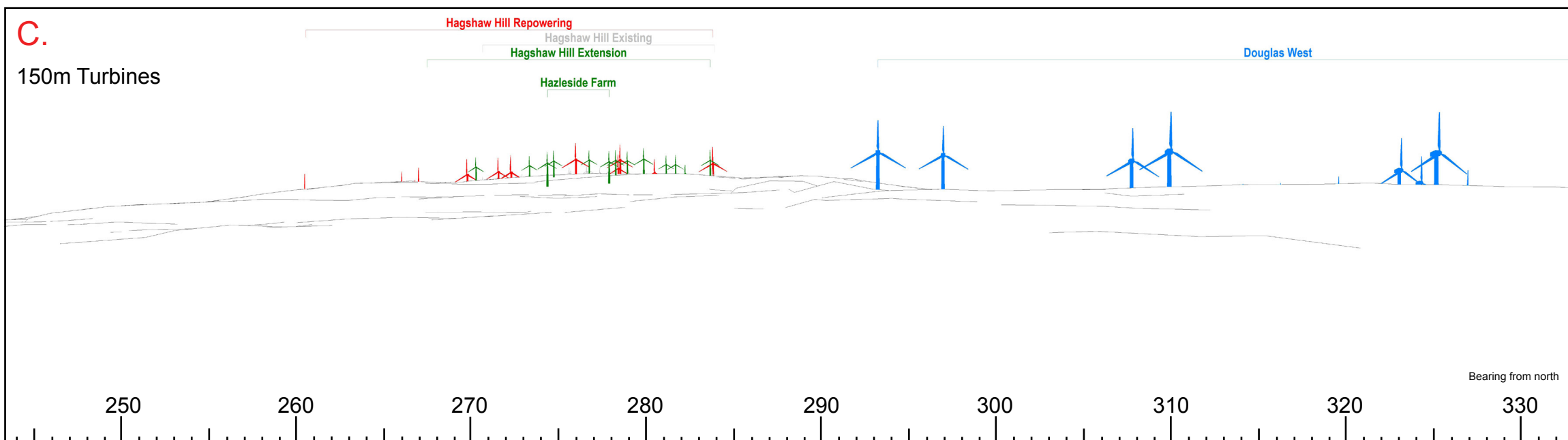
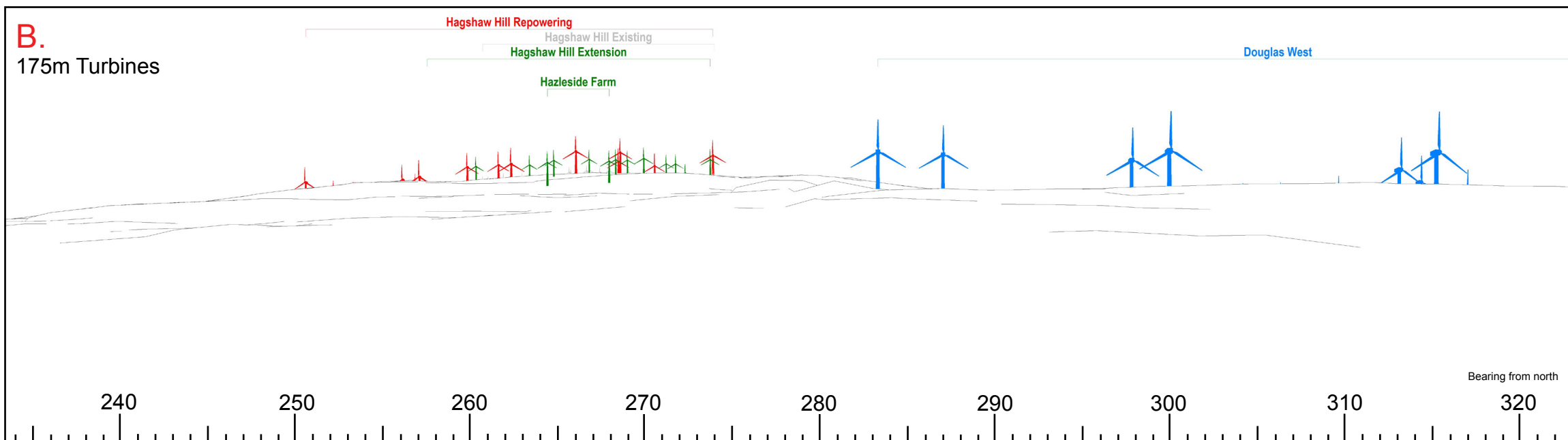
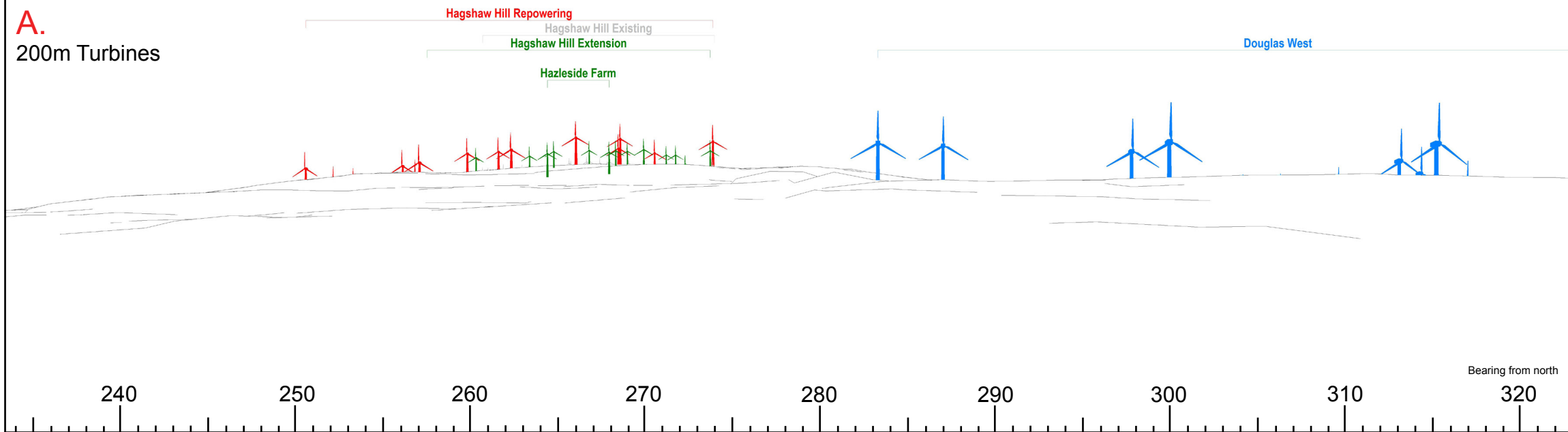
-  Proposed Hagshaw Hill Repowering Turbines
-  Existing Hagshaw Hill Turbines
-  Operational & Under Construction Turbines
-  Consented Turbines

Produced By: SE	Ref: P18-0858.050	Rev: -
Approved By: DT	Date: 10/10/2018	

**Comparative Wireframes**  
**Viewpoint 12: East of Glespin (on A70)**





HAGSHAW HILL REPOWERING





**Viewpoint Information**

OS Reference: E 283575, N 631020  
 Viewpoint height: 195m (AOD)  
 Distance to nearest turbine: 3654m (T6)  
 Direction from site: West  
 Angle of view: 90 degrees

-  Proposed Hagshaw Hill Repowering Turbines
-  Existing Hagshaw Hill Turbines
-  Operational & Under Construction Turbines
-  Consented Turbines

Produced By: SE	Ref: P18-0858.051	Rev: -
Approved By: DT	Date: 10/10/2018	